Qab=9m3/s 146.671 m+HN
Qab=10m3/s 146.511 m+HN
Qab=11m3/s 146.556 m+HN

Profil - km
+ 0 km + 220.00 m
Q= 12.630 m³ /s

142.00 m+NHN

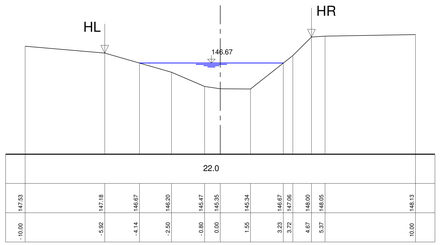

kst-Wert	$m^{1/3}$/s
Profilhöhe	m+HN
Profilabstand	m

Qab=9m3/s 146.051 m+HN
Qab=10m3/s 146.096 m+HN
Qab=11m3/s 146.136 m+HN

Profil - km
+ 0 km + 140.00 m
Q= 18.630 m³/s

141.00m+NHN

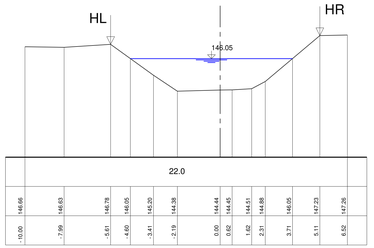

kst-Wert	$m^{1/3}$/s
Profilhöhe	m+HN
Profilabstand	m

Qab=9m3/s 145.525 m+HN
Qab=10m3/s 145.570 m+HN
Qab=11m3/s 145.610 m+HN

Profil - km
+ 0 km + 60.00 m
Q= 18.630 m³/s

141.00 m+HN

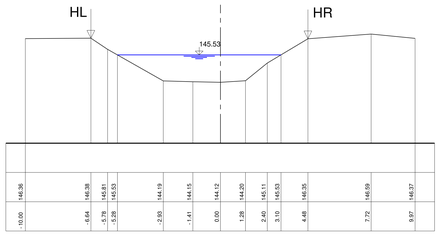

kst-Wert	$m^{1/3}$/s
Profilhöhe	m+HN
Profilabstand	m

Qab=9m3/s 146.461 m+HN
Qab=10m3/s 146.511 m+HN
Qab=11m3/s 146.556 m+HN

Profil - km
+ 0 km + 200.00 m
Q= 12.630 m³/s

142.00m+NHN

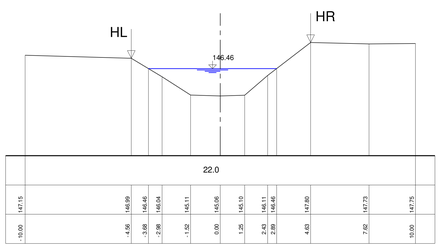

kst-Wert	$m^{1/3}$/s
Profilhöhe	m+HN
Profilabstand	m

Qab=9m3/s 145.956 m+HN
Qab=10m3/s 146.001 m+HN
Qab=11m3/s 146.041 m+HN

Profil - km
+ 0 km + 120.00 m
Q= 18.630 m³/s

141.00 m+HN

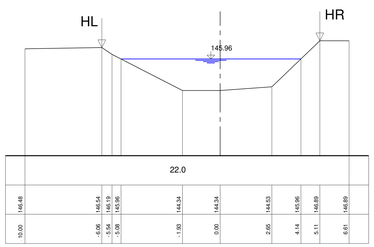

kst-Wert	$m^{1/3}$/s
Profilhöhe	m+HN
Profilabstand	m

Qab=9m3/s 145.440 m+HN
Qab=10m3/s 145.485 m+HN
Qab=11m3/s 145.525 m+HN

Profil - km
+ 0 km + 40.00 m
Q= 18.700 m³/s

141.00 m+HN

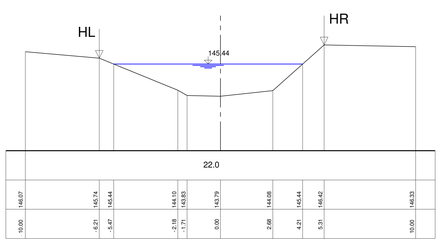

kst-Wert	$m^{1/3}$/s
Profilhöhe	m+HN
Profilabstand	m

Qab=9m3/s 146.326 m+HN
Qab=10m3/s 146.366 m+HN
Qab=11m3/s 146.401 m+HN

Profil - km
+ 0 km + 180.00 m
Q= 12.630 m³/s

142.00m+NHN

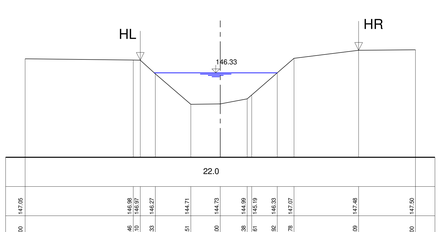

kst-Wert	$m^{1/3}$/s
Profilhöhe	m+HN
Profilabstand	m

Qab=9m3/s 145.901 m+HN
Qab=10m3/s 145.946 m+HN
Qab=11m3/s 145.986 m+HN

Profil - km
+ 0 km + 100.00 m
Q= 18.630 m³/s

141.00m+NHN

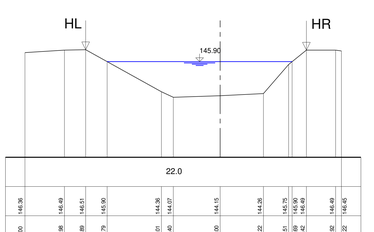

kst-Wert	$m^{1/3}$/s
Profilhöhe	m+HN
Profilabstand	m

Qab=9m3/s 145.405 m+HN
Qab=10m3/s 145.450 m+HN
Qab=11m3/s 145.490 m+HN

Profil - km
+ 0 km + 20.00 m
Q= 18.700 m³/s

141.00m+NHN

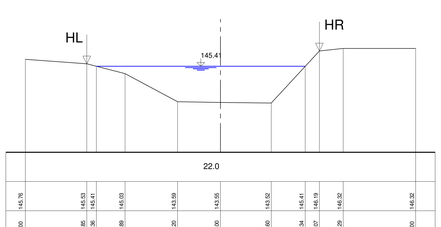

kst-Wert	$m^{1/3}$/s
Profilhöhe	m+HN
Profilabstand	m

Qab=9m3/s 146.191 m+HN
Qab=10m3/s 146.236 m+HN
Qab=11m3/s 146.276 m+HN

Profil - km
+ 0 km + 160.00 m
Q= 18.630 m³/s

141.00m+NHN

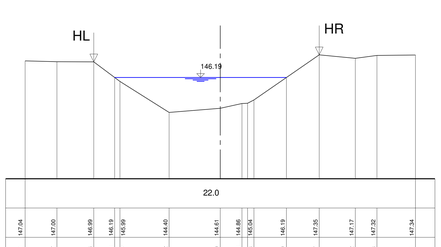

kst-Wert	$m^{1/3}$/s
Profilhöhe	m+HN
Profilabstand	m

Qab=9m3/s 145.800 m+HN
Qab=10m3/s 145.845 m+HN
Qab=11m3/s 145.885 m+HN

Profil - km
+ 0 km + 80.00 m
Q= 18.630 m³/s

141.00m+NHN

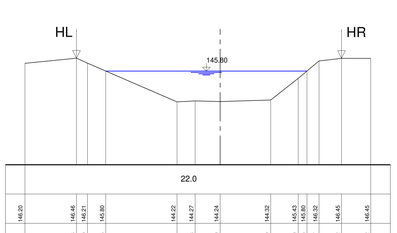

kst-Wert	$m^{1/3}$/s
Profilhöhe	m+HN
Profilabstand	m

Qab=9m3/s 145.280 m+HN
Qab=10m3/s 145.320 m+HN
Qab=11m3/s 145.360 m+HN

Profil - km
+ 0 km + 0.00 m
Q= 18.700 m³/s

141.00m+NHN

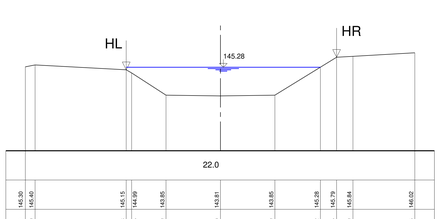

kst-Wert	$m^{1/3}$/s
Profilhöhe	m+HN
Profilabstand	m

Genehmigungsplanung

Nr.	Art der Änderung	Datum	Zeichen

INGENIEURBÜRO Metzing GmbH
Ingenieurbüro Metzing GmbH - Wilhelmshöher Str. 33 - 38723 Seesen
Tel. 05381 / 9393 - 3 E-Mail: info @ ingenieurbuero-metzing.de
Fax. 05381 / 9393 - 99 Net: www.ingenieurbuero-metzing.de

Bauherr:
Ausbauverband Nette
Buchholzmarkt 1
31167 Bockenem

Bauvorhaben:
Neubau eines Hochwasserrückhaltebeckens östlich von Bornhausen

Bauteil:
Querprofile Schildau im Urzustand von Station 0 + 000,000 bis Station 0 + 220,000

Maßstäbe: **1 : 100 / 100**
Blatt-Nr.: **04 012 - 09/1**
Blattgröße: **132 x 72**
Ausfertigung:

Bearbeiter: 01.03.23 Metzing
Gezeichnet: 01.03.23 INDPro5
Geändert:
Anlage: **2.9.1**

Der Antragsteller:
Bockenem, den 01.03.2023

Aufgestellt:
Seesen, den 01.03.2023